




- Key**
-  Landscape Unit Boundary
  -  Landscape Unit Number
  -  Developed area

REV	DESCRIPTION	BY	CHK	APP	DATE
-----	-------------	----	-----	-----	------

STOCKTON-ON-TEES BOROUGH COUNCIL

2 St. James Gate  
NEWCASTLE UPON TYNE  
TYNE & WEAR  
NE1 4AD



TEL: +44 (0)191 255 7300  
FAX: +44 (0)191 255 7301  
e-mail: newcastle@wyg.com

Project: A051290

**LANDSCAPE CHARACTER ASSESSMENT**

Drawing Title:

**LANDSCAPE UNITS**

Scale @	Drawn	Date	Checked	Date	Approved	Date
1:25,000	MA	MAY 09	ES	MAY 09	PH	MAY 09
Project No.	Office	Type	Drawing No.	Revision		
A051290	41	L	FIGURE 4	A		